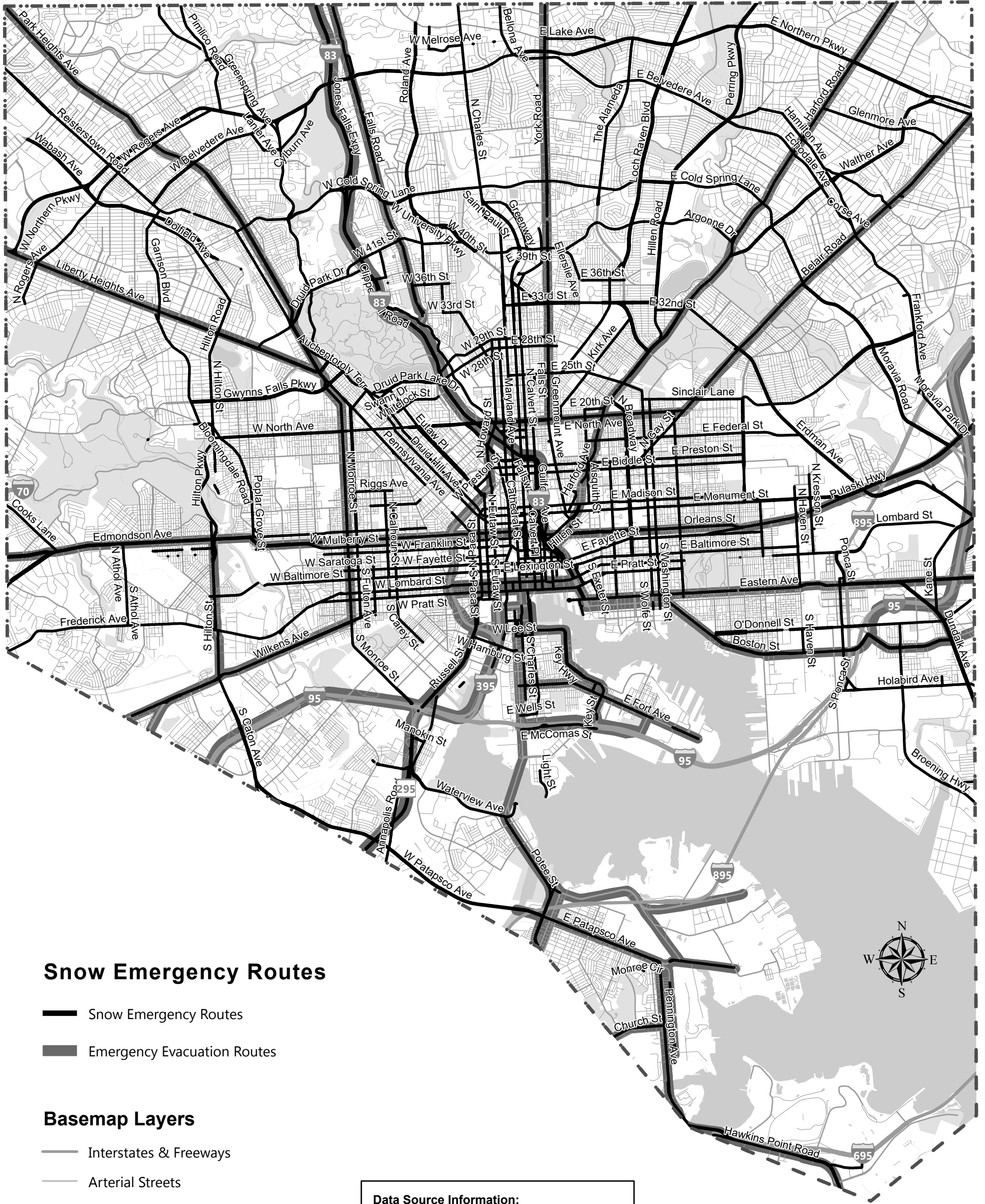




Snow Emergency Routes







Baltimore City Department of Transportation



Snow Emergency Routes

-  Snow Emergency Routes
-  Emergency Evacuation Routes


Basemap Layers

-  Interstates & Freeways
-  Arterial Streets
-  Collector & Local Streets
-  City Limits
-  Parks
-  Water

Data Source Information:

Snow Emergency Routes
Data Source: BCIT EGIS Office.

Emergency Evacuation Routes
Data Source: BCIT EGIS Office.



Map produced by Baltimore City Department of Transportation GIS office on 5/9/2024.
Email: DOT.GISRequest@baltimorecity.gov

